

# Open Data in Vienna, Austria ... and beyond

October 2019



StaDt  Wien



## Open Government Data

- ❖ data of the public sector,
- ❖ in public interest,
- ❖ without restriction of any kind,
- ❖ for free use, redistribution and free further use,
- ❖ in machine-readable form,
- ❖ be made freely accessible.





# What are **NO** Open Government Data?

- Personal data or
- data worthy of protection elsewhere, e.g.
  - security-relevant
  - infrastructure-critical or
  - secret data.





# Machine readable?

Machines / computers can recognize and process the data.

Machine-readable Open Data formats are for example csv, json or various geodata formats which are available as open standards.

If a broad group shall use the data, they must be presented in open formats, e.g. PDF is good for people to read, but difficult for machines to interpret.







- CC = Creative Commons

- BY = Credit

- Data of the City of Vienna: “Data source: City of Vienna <https://data.wien.gv.at>”



The image shows the Creative Commons Attribution (CC BY) license logo, consisting of two circular icons: one with 'cc' and another with a person icon.

## Attribution 4.0 International (CC BY 4.0)

This is a human-readable summary of (and not a substitute for) the [license](#), [Disclaimer](#).

### You are free to:

- Share** — copy and redistribute the material in any medium or format
- Adapt** — remix, transform, and build upon the material for any purpose, even commercially.

The licensor cannot revoke these freedoms as long as you follow the license terms.

### Under the following terms:

- Attribution** — You must give [appropriate credit](#), provide a link to the license, and [indicate if changes were made](#). You may do so in any reasonable manner, but not in any way that suggests the licensor endorses you or your use.
- No additional restrictions** — You may not apply legal terms or [technological measures](#) that legally restrict others from doing anything the license permits.

A circular seal with the text 'Free Cultural Works' around the top and 'APPROVED FOR Works' in the center.



- ❖ City of Vienna is Open Data pioneer and trendsetter in the German-speaking countries.
- ❖ The OGD publication has been carried out in quarterly data phases since May 2011.
- ❖ [data.wien.gv.at](https://data.wien.gv.at) leads to publication on data.gv.at
- ❖ Over 470 data sets (geo-data, statistical data, real-time data,...)
- ❖ Approx. 260 applications with OGD Vienna (apps, visualizations, ...)
- ❖ Info about OGD Vienna: [digitales.wien.gv.at](https://digitales.wien.gv.at)

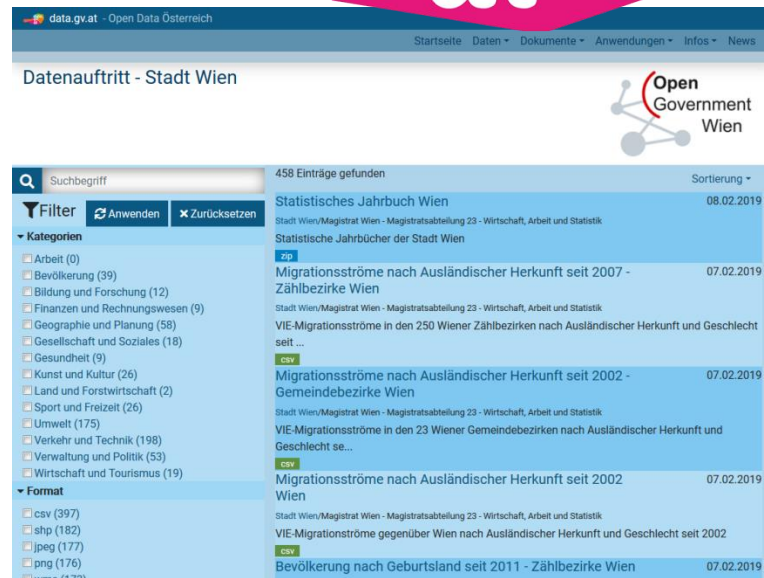




# Open Data of the City of Vienna – continuously documented

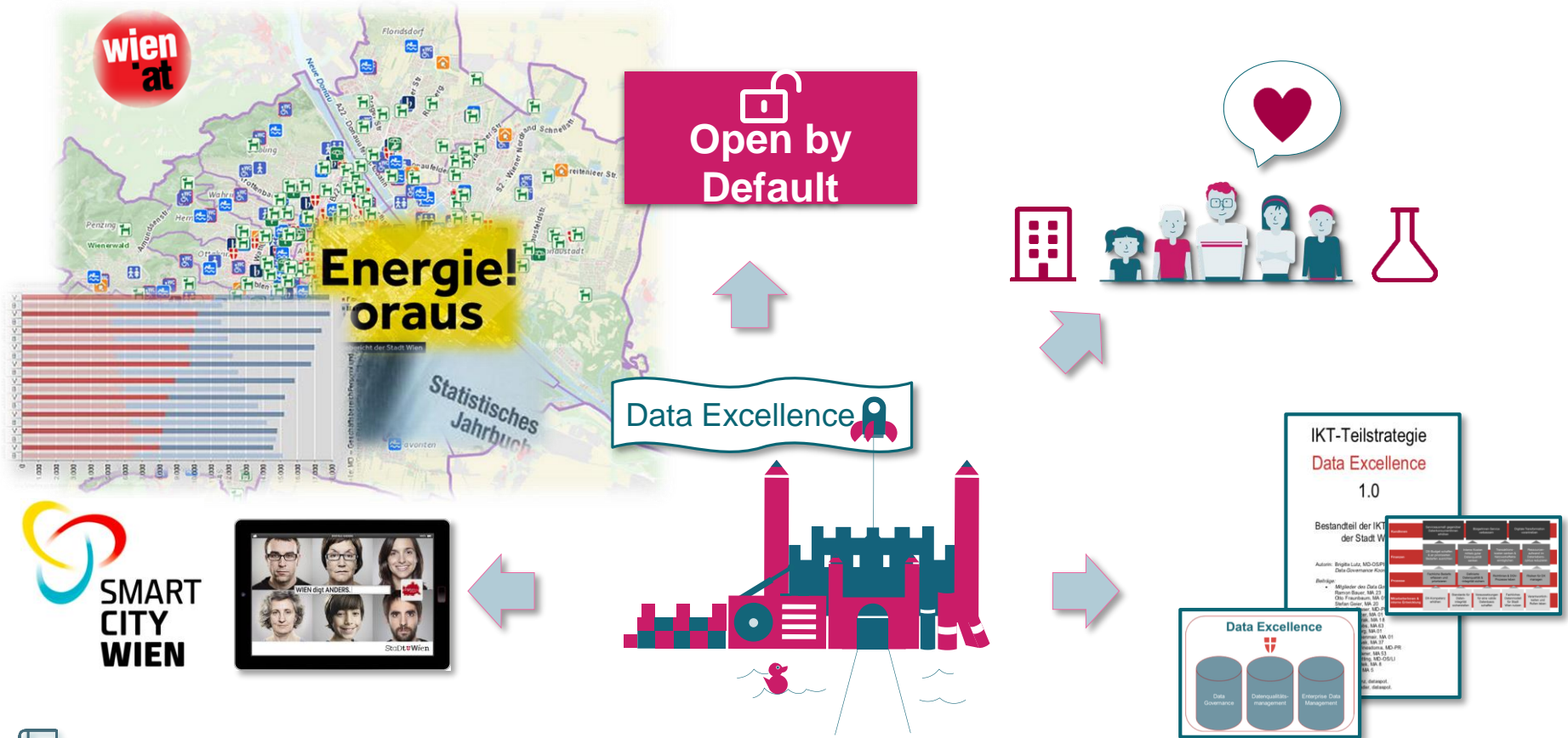
❖ The Open Data of the City of Vienna can be found at [data.wien.gv.at](https://data.wien.gv.at) on the Austrian data portal [data.gv.at](https://data.gv.at).

❖ In order to make the data comprehensible and usable for data consumers, it is published and updated permanently together with useful information and descriptions.





# NEW – Data Strategy of the City of Vienna: Open by default





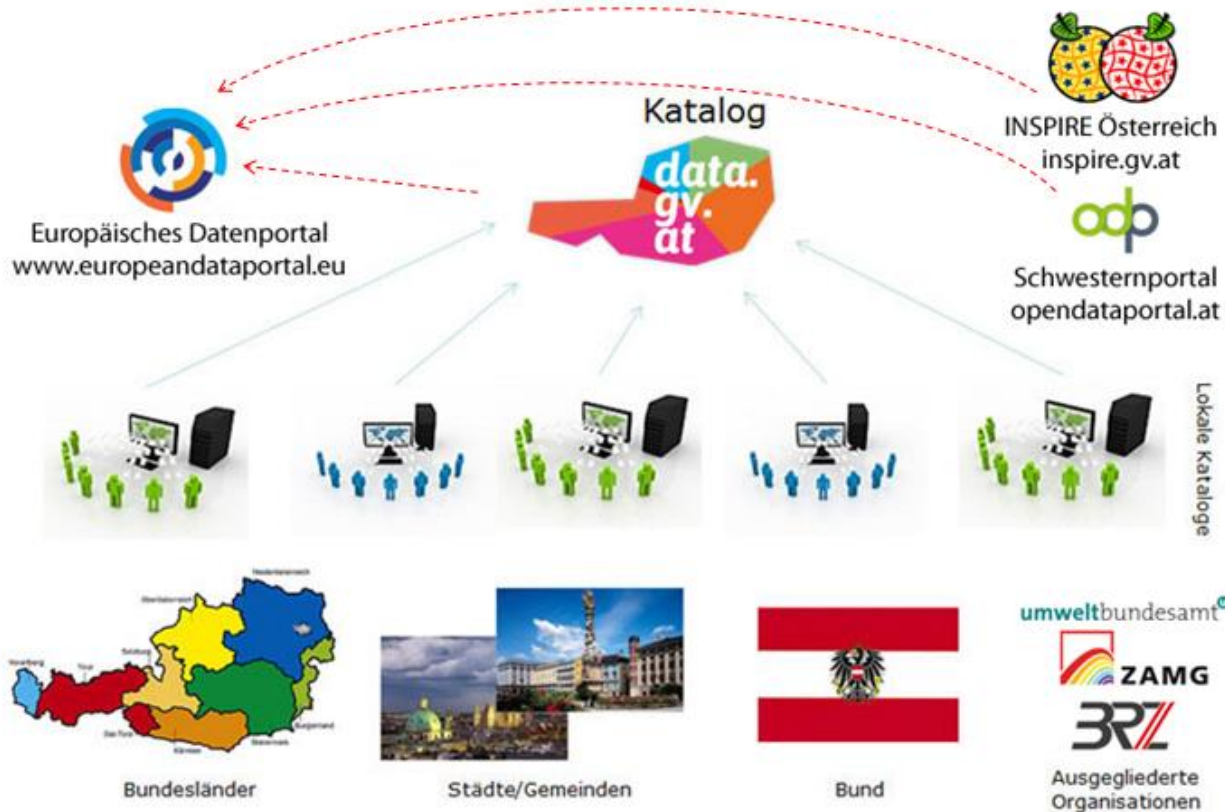
# Cooperation OGD Austria

- ❖ OGD-Stakeholder Austria
  - Austrian Federal Chancellery; Provinces: Upper Austria, Lower Austria, Salzburg, Tyrol; Cities: Vienna, Linz, Graz, Salzburg; AGEO; Environment Agency Austria; BRZ, Danube University Krems
- ❖ Regulatory framework for OGD Austria
- ❖ Cooperation [data.gv.at](https://data.gv.at)
  - CKAN-data catalog and apps
  - Interface to [European Data Portal](#)
- ❖ Cooperation [OGD D-A-CH-LI](#)
  - Conferences
  - Working groups
  - Harmonizing meta data
  - Vision „D-A-CH-LI Data Ecosystem“





# Open Data are borderless





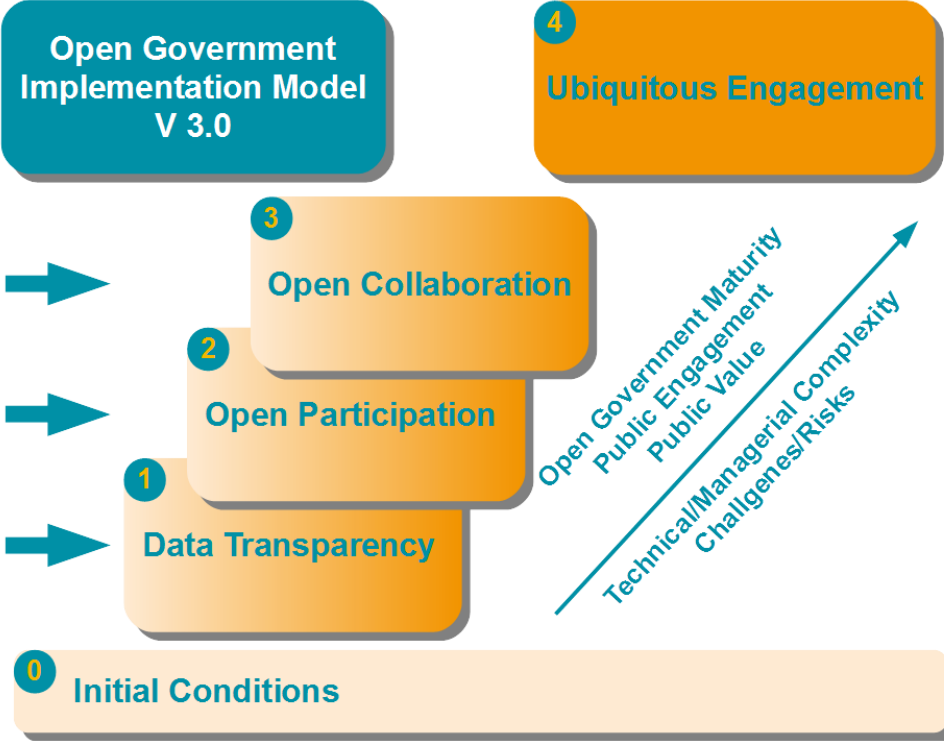
# OGD Success Factors

- ☞ Political backing & Support Management
- ☞ Low-threshold access: CC BY
- ☞ Free of charge – also for commercial utilization
- ☞ One licence for Austria
- ☞ Quarterly data publication
- ☞ Cooperation, Cooperation, Cooperation
- ☞ Cooperation with research and educational institutions
- ☞ Contact with Community
- ☞ Openness & Dataness - Data Excellence



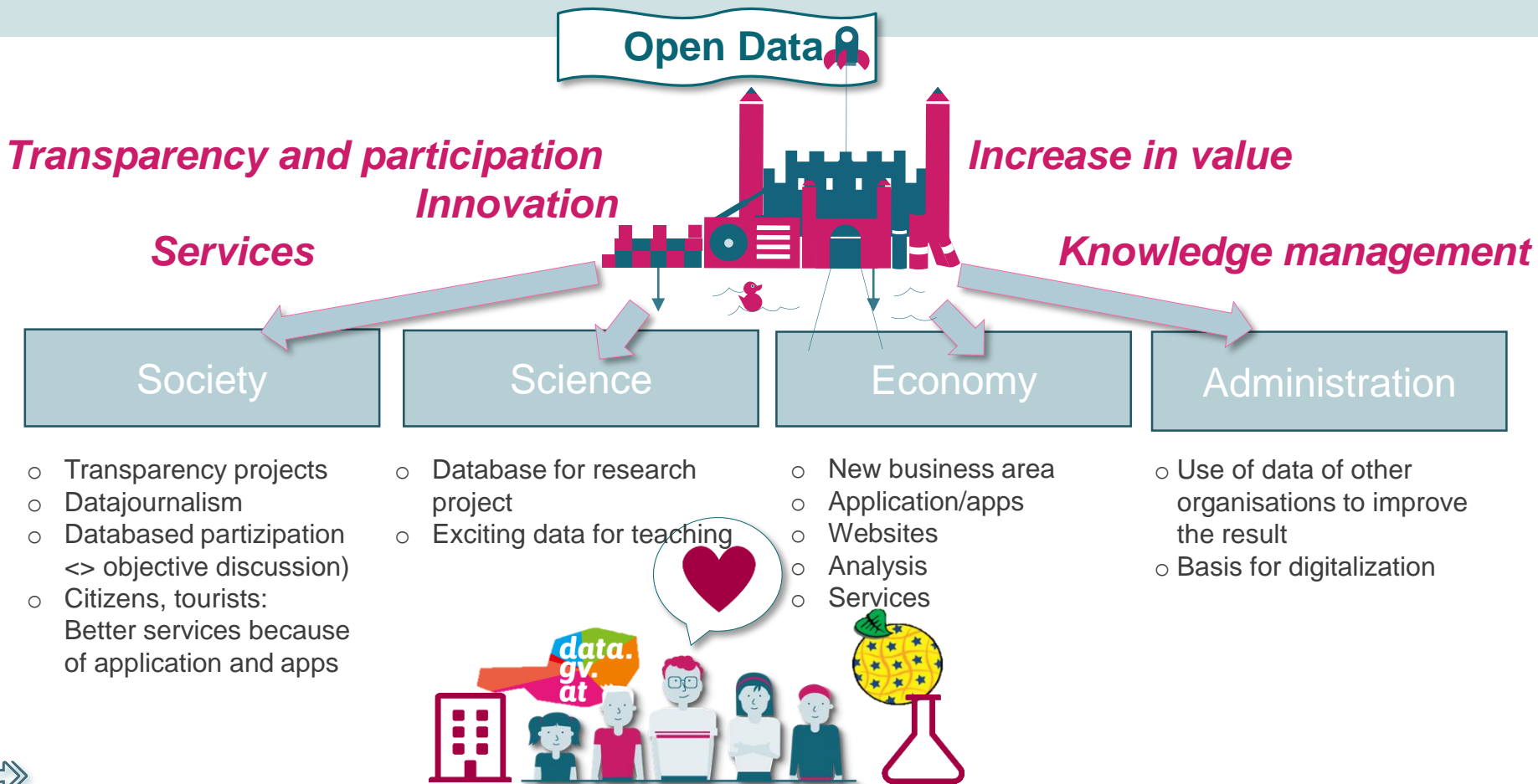


# Open Government Implementation model





# Who needs Open Data?





# Apps with Open Data

Appx. 40 apps for public transport

Appx. 25 „parking in Vienna“

Name the baby

City of Vienna

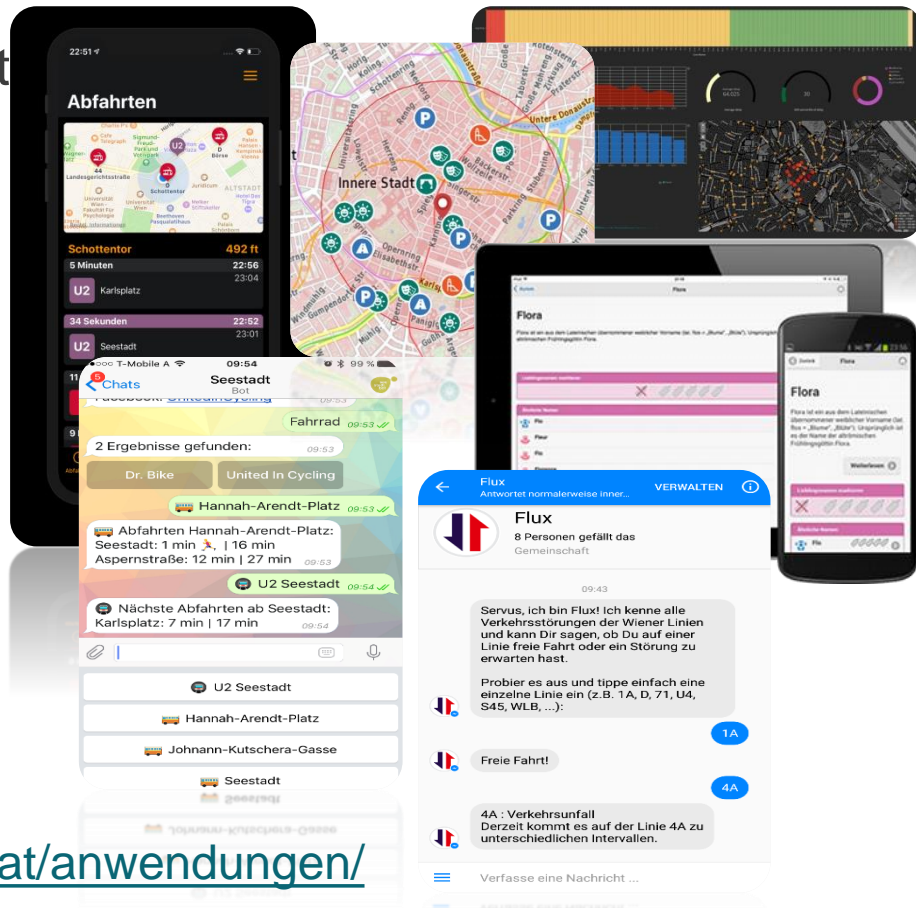
- WienBot
- Sag's Wien
- Mein Wien...
- 1. Blockchain-Pilot



Data analytics, visualizations

U.v.m.

<https://www.data.gv.at/anwendungen/>





# Open Innovation - Cooperation with the community







- ❖ Open Government-plattform Vienna
- ❖ Open Data MeetUp Vienna
- ❖ Personal contact – Open exchange and feedback
- ❖ OGD Collecting of ideas
- ❖ Social media



App-engineers explain, why open data of the city of vienna are valuable



# Top Data-Sets

-  Statistics
-  Geo
-  Transportation
-  Urban Planning
-  Energy
-  Environment



# Toilet Map Vienna



- Augmented reality
- Locating public toilets with geo-coordinates
- Locating upon the topographical online city map of the city of Vienna
- Considering current position, it shows the nearest toilet. (also marking those, that are suitable for disabled people)
- [Robert Harm](#)



# Parking in Vienna



Automatic detection

- Is it a free of charge parking spot?
- If not, is it charging time at the moment?
  - parking charge
  - free of charge



Buying parking tickets directly via the app



German/English/Czech



Matthias Leitner, Markus Winter, Alexander Schuch,



# Story Hunter




- ❖ Stories and background information about Vienna
- ❖ „.... much more than a typical sight seeing tour....“
- ❖ GPS guides to the interesting spots
- ❖ At the spots an interesting background story is told
- ❖ Barbara Haider



# Zoomsquare - Matches People with Homes Stadtwien



- Real estate app
- 2 clicks for first results
- Information about environment and infrastructure
- Exclusive search by neighbourhood
-  Favorites, search profile
- Always up-to-date with push notification



# Immo-Focus-Vienna



1<sup>st</sup> app with a charge

## 1., Innere Stadt Objektnummer: 240

Wohnfläche ca 52m<sup>2</sup>  
2 Zimmer  
Miete 590€  
Wunderschönes Gründerzeithaus, beste  
Wohngegend, modernste Ausstattung, teilmöbliert,  
zentrumstern, beste Infrastruktur  
Wunderschönes Gründerzeithaus  
beste Wohngegend  
modernste Ausstattung  
teilmöbliert  
zentrumstern  
beste Infrastruktur

### Bezirksdaten:

Name: 1., Innere Stadt  
PLZ: 1010  
Gemeinde Kennziffer: 90101  
Fläche (km<sup>2</sup>): 2,87

### Infrastruktur im Umkreis von 400m

#### Kindergärten:

Bezeichnung	Betreiber	Typ	Adresse
Kindertagesheim Wollzeile	St. Nikolaus - Kindertagesheimstiftung in der Erzdiözese Wien	Familiengruppe 0-6 Jahre	1., Wollzeile 2
Kindertagesheim und Kompetenzzentrum PROMISED LAND	Gemeinnützige GmbH PROMISED LAND	Halbtagskindergarten 3-6 Jahre, Familiengruppe 0-6 Jahre, Hort 6-10 Jahre	1., Wollzeile 19
Kindertagesheim Spiegelgasse	Kinder in Wien	Familiengruppe 0-6 Jahre	1., Spiegelgasse 13
Kindertagesheim Sonnenfelsgasse	Wiener Kinderfreunde	Familiengruppe 0-6 Jahre, Hort 6-10 Jahre, Kindertagesheim	1., Sonnenfelsgasse 15
Multilinguale Kindergruppe "Innere Stadt - Wien 1"	Verein zur Förderung der musikalischen darstellenden und bildenden Künste		1., Riemergasse 1-3
Multilinguale Kindergruppe "Innere Stadt - Wien 2"	Verein zur Förderung der musikalischen darstellenden und bildenden Künste	Kindergruppe	1., Riemergasse 1-3
MONTESSORI-KINDERGRUPPE WIEN 1 IM HEILIGENKREUZERHOF	Montessori-Initiative Wieden	Kindergruppe	1., Grashofgasse 3/7

#### Billa:

Name	PLZ	Adresse	Öffnungszeiten
Billa		Neuer Markt 17	

#### Spar:

Name	PLZ	Adresse	Öffnungszeiten
Spar			

#### Zielpunkt:

Name	PLZ	Adresse	Öffnungszeiten
Zielpunkt		Singerstraße 27	



Datenquelle: Stadt Wien - data.wien.gv.at

Erstellt mit "Immo-Focus-Wien" - www.BergWerk-GIS.at



# Wien.at live – City in the pocket

StadT Wien



Offline City-map



Find WiFi stations  
and connect



Realtime push  
information



QR-Code-Reader  
with safety-check





# WAVE – Mobility Assistant



Natural language user interface



Accessibility for a wide audience

Intermodal: Public transport, City Bike, Car2Go, Scooter Sharing,...

WINNER Seamless Cities App Camp Developer Camp  
WINNER Copernicus Masters App Challenge  
WINNER open4data.at challenge 2016 - data4people



# Data Honeycombs



- Each dataset in a hexagon
- Understanding data with interesting aspects, average figures or changing values
- Description and direct link to data
- Available for Aachen, Amsterdam, Berlin, Köln, Moers, Wien,...
- Thomas Tursics